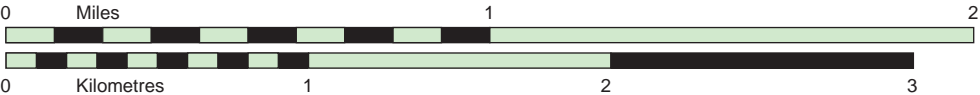


es145 Jack & Jill from Ditchling Beacon

Ditchling Beacon is on Ditchling Road about a mile S of Ditchling Village



The walk shown is for guidance only and should not be attempted without suitable maps.

Details	
Distance:	9km (5½ miles)
Total Ascent:	245m (804ft)
Time:	2¾ hrs Grade: 3
Maps:	OS Landranger® 198 or OS Explorer Map™ 122
Start/Finish:	Ditchling Beacon Car Park, East Sussex
Grid Ref:	TQ333130

Stunning views

① From the car park go NW (left) on the South Downs Way (SDW). After 50m fork SW (left) across the grass to the trig point on Ditchling Beacon. Return to the SDW and continue W (left) for 100m before going S through a gate signed 'Heathy Brow'. Follow the clear path beyond gently descending through gates to a path junction. (1km)

② Bear SW (right - signed 'Lower Standean') and descend into the North Bottom valley and join a fence. Continue W beside the fence past a stile to reach a gate. Go through and continue W (left) on the other side of the fence. After bearing SW (half-left) with the path look for a faint track that forks in front of some trees and goes W (half-right) up the hillside. Follow this improving path as it climbs and bears NW to a gate. Go through and descend SW to reach a track at a 2nd gate. (2km)

③ Go NW (right) on the track past a brick barn and then to the right of two double gates to reach a hand gate. Go SW (left) beyond and then NW (right) round the field to reach a crossing path (The Mid Sussex Link). Continue NW and then N (right) between fields to a gate. Go W (left) to a path T-junction. Go N to descend to, and then climb by, Pyecombe Golf Course to reach the SDW at a junction. Go N (right) on the SDW to reach a crossing track. Go NW (left) to visit the Jack & Jill windmills. (3km)

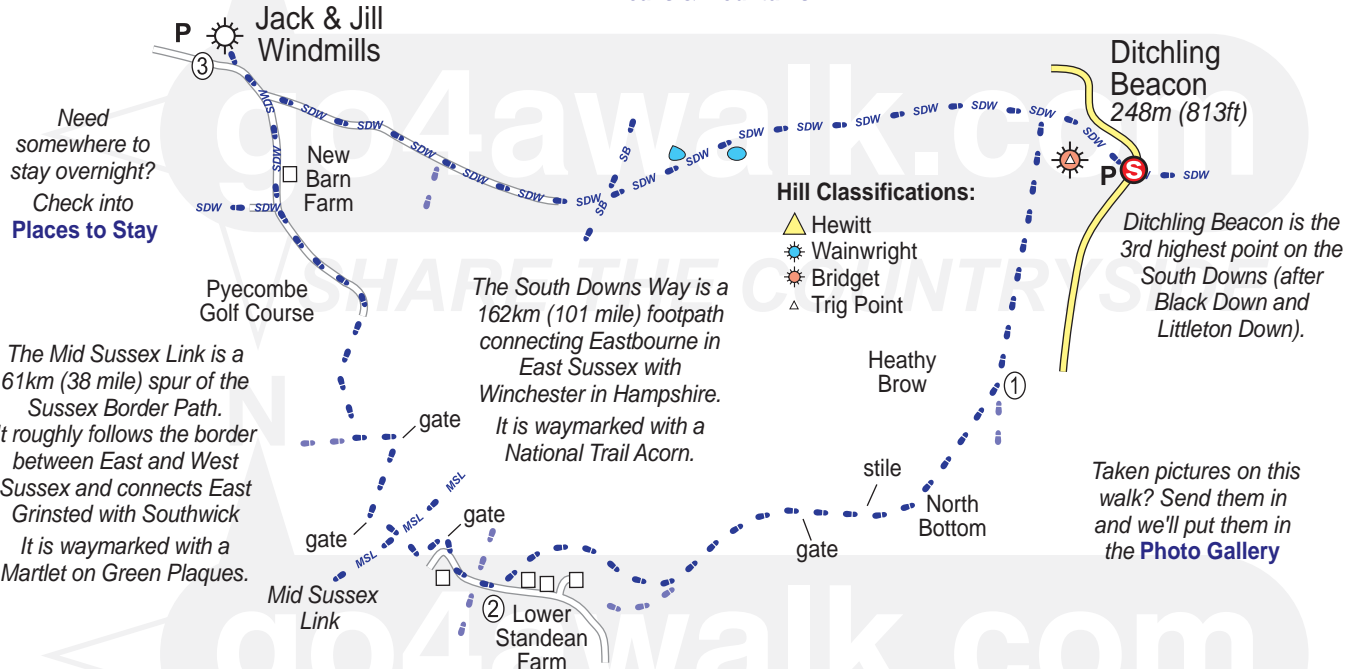
④ Retrace your steps back to the SDW and continue SE (left) on it to return to Ditchling Beacon and the start. (3km)

For some great discount map offers see [Market Place](#)

Jill (the white mill) was moved here from Patcham in 1821. It is open to the public at weekends and bank holidays. Jack (the black windmill) was erected in 1866 and is privately owned.

For more information about Hill and Mountain Classifications see [Peaks & Mountains](#)

Is this route description wrong or misleading? [Talk to us](#) and we'll put it right.



Need somewhere to stay overnight? Check into [Places to Stay](#)

The Mid Sussex Link is a 61km (38 mile) spur of the Sussex Border Path. It roughly follows the border between East and West Sussex and connects East Grinstead with Southwick. It is waymarked with a Martlet on Green Plaques.

The South Downs Way is a 162km (101 mile) footpath connecting Eastbourne in East Sussex with Winchester in Hampshire. It is waymarked with a National Trail Acorn.

Hill Classifications:
 ▲ Hewitt
 ☀ Wainwright
 ☀ Bridget
 △ Trig Point

Ditchling Beacon is the 3rd highest point on the South Downs (after Black Down and Littleton Down).

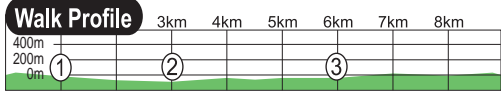
Taken pictures on this walk? Send them in and we'll put them in the [Photo Gallery](#)



Printable Route Maps, GPS Waypoints, Competitions, Places to Stay, Discussion Boards, Gear Tests, Photograph Gallery & much, much more...

Keep a record of which mountains you have climbed with [go4awalk.com Peak Bagging](#) maps and lists.

In association with: [Carrentals.co.uk](#) - The Car Hire Comparison Site - Compare Car Hire from over 40 leading providers



The information given in this document has been provided in good faith. It is intended only as a general guide. We advise you to verify the accuracy of information before relying on it. It is the responsibility of individuals to approach outdoor activities such as the one described on this page with caution. The activity described can be strenuous and individuals should ensure they are fit enough before embarking upon it. If in doubt, seek medical advice. Appropriate equipment and maps should always be carried, along with suitable clothing and footwear. Always follow the Countryside Code. More information about the Countryside Code, clothing, equipment and how to use it can be found on the [go4awalk.com](#) website. This document may be downloaded from the [carrentals.co.uk](#) web site and printed for personal use only except under TMDH Limited licence number: TPC01006. Nothing may be added, deleted or amended in any way. In any event, this document and the information contained within it is and remains the sole property of TMDH Limited and is protected under Copyright © TMDH Limited 2008. All rights reserved. go4awalk.com is a registered trade mark of TMDH Limited. Landranger® is a registered trade mark and Outdoor Leisure™ and Explorer™ are trade marks of Ordnance Survey, the national mapping agency of Great Britain. © Crown Copyright 2000. All rights reserved.